

My Best Spots at Atsumi Peninsula

Rediscovering local sites of interest!

キラリ100選

"Kirari 100 Selected Spots"

The Kirari 100 Selected Spots introduce the representing sightseeing spots of Atsumi Peninsula strictly selected from the result of a popularity vote. Why don't you visit these fascinating sightseeing spots known to local people only?

100 Irago landscape from Irago View Hotel

The view taken from the camera installed at the rooftop of Irago View Hotel, which is familiar to us through the TV weather forecast. Enjoy a whole view of Pacific Ocean, including Kojigahama beach.

100 Communities of naturally grown Magnolia Kobus at Kurogawa, Nagasa, Ikawazu and Toshichibara

Magnolia Kobus is a rare plant of which the naturally growing areas are limited to around Ise Bay. This spot is good for walking and hiking.

100 Nishinohama Beach

A good many plants grow on the sands like sea bells and sea pinks. Both the multitude in the variety of plants and wonderful scenery are precious assets to be preserved.

100 Hikariwa (Mirror Skin Rock)

A chart formed in Mesozoic era, commonly called the Mirror Skin. It is well preserved and one of the biggest in Japan.

100 Cherry trees of walking course at Seiyagawa River side

Cherry blossoms come into full bloom in spring from Ippon-bashi bridge of Seiyagawa River to the confluence with Shiokawa River. Many people enjoy beautiful flowers season here.

100 Dinosaur's back at Mt. Takigashira

Rocks resembling a dinosaur's back found at the northern slope of Mt. Takigashira. View from the mountaintop is wonderful and worth climbing.

100 Uzuezaka (pass)

Located on the way of Tahara Road that runs at the Mikawa Bay side of the Peninsula, many travelers walked through this pass at ancient times. The pass is only place we can recall the vestige of old days on the road connecting between Toyohashi and Irago.

100 Takamatsu-Arai Fossil Bed

Fossils of mammoths' era are excavated from Arai Beach of Takamatsu Town. Many students visit here to study.

100 Terashita Street

The street from Jo-ji (temple) to Ryumon-ji (temple) retains the atmosphere in Showa Era. There is the tomb of Kazan Watanabe, a painter, at Jo-ji (temple) and a monument of Haiku by Basho Matsuo, a poet, at Ryusen-ji (temple).

100 Group of Power Generation Windmills

A total 12 units windmill is installed at the Tahara coastal industrial area. It is a symbol of Tahara City. Tahara City has taken important steps to promote ecology and energy conservation.

100

Kirari "100 Selected Spots" are indicated with this mark in the map.

Map to enjoy the Atsumi Peninsula entirely

TAHARA GUIDE MAP



To Kowa
To Morozaki
To Toba

Meitetsu High Speed Vesel
Isewan Ferry

Irago Crystal Porte Road Station
Irago Misaki Lighthouse
Irago Misaki - Enlarged



Centfare <F2 - Detail Map>
Shopping complex produced by TMO "Atsumaru Town Tahara" group.



Takigashira Park <E2>
Park provides with a baseball stadium, tennis courts, camping site as well as an open space for playing with water.




Kurogawa Swamp Botanical Gardens <E2>
Crowds of precious plants like Magnolia Kobus, Ericocaulon nudicaule or others can be observed.



Midorigahama Park <F1>
Provides with baseball stadium, puffer golf course, tennis courts, and many others, near seaside.



Sante Park Tahara <E2>
An agriculture park. As a popular attraction, visitors can enjoy making ham sausages, or others.



Pacific Long Beach <E3>
Famous place through the year as a paradise for surfing.



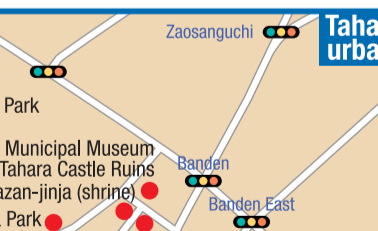
Tsubaki Park <F2 - Detail Map>
Camellias have been planted in hedges around home near the park since the Edo Era.



Tahara Municipal Museum <F2 - Detail Map>
Located in the ruins of Tahara Castle, the festival is the works of art and data concerning Kazan Watanabe and Tahara Clan.



Mt. Zao Observatory <F2>
The observatory at the summit provides 360° great view of Tahara city.



Ikenohara Park <F2 - Detail Map>
Park has the house where Kazan Watanabe lived out his final days. We can enjoy tea ceremony at Kenohara Hall.



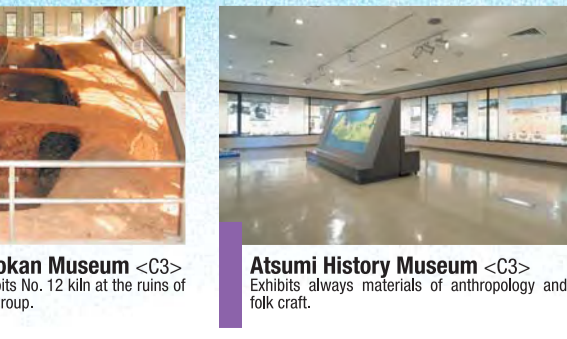
Kazan-jinja (shrine) <F2 - Detail Map>
The festival is held on the date of Kazan Watanabe's death, October 11, every year.



Nishinohama Forest Park <B3>
A forest park facing Mikawa Bay. It has pond, small mountain, observatory and walking course.



Irago Todajji Tile Kiln <B3>
One of the oldest Atsumi Kilns built from Heian through Kamakura Era (794-1333 A.D.) of which three units of original kiln are preserved.



Hattachiike Park <B3>
The last regulating reservoir of Toyogawa Irrigation Canal that stretches over 100 km. We can enjoy the beautiful scenery at respective seasons.



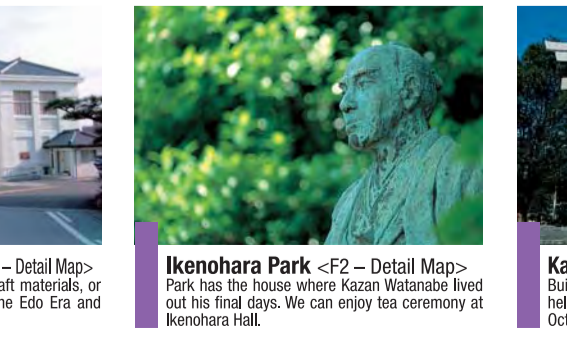
Sarayaki Koyokan Museum <C3>
Preserves and exhibits No. 12 kiln at the ruins of Sarayaki Koyo kiln group.



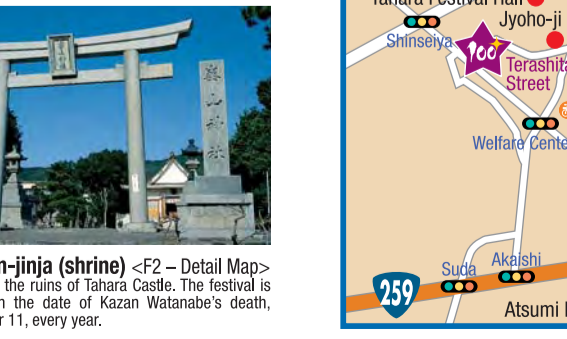
Atsumi History Museum <C3>
Exhibits always materials of anthropology and folk craft.



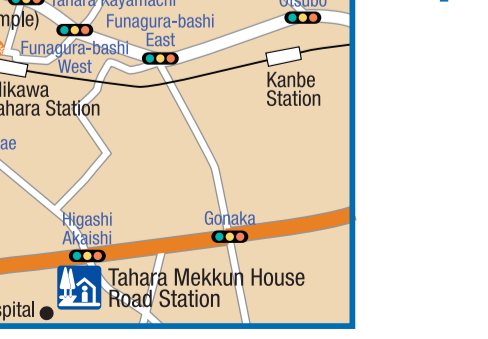
Reigan-ji (temple) <F2 - Detail Map>
The family temple of the house of Lord Miyake, which governed Tahara from 1664 through the Meiji Restoration.



Jo-ji (temple) <F2 - Detail Map>
Works of famous painters and calligraphers are displayed on the ceiling of inner room of the main temple.



Jo-ji Old Mound <F2 - Detail Map>
The old mound called "Anagura", meaning a storage hall, dates back to the end of 6th century. Designated as a historic spot of Aichi Prefecture.



Tahara Festival Hall <F2 - Detail Map>
Introduces many festivals in Tahara, focusing on the displays of marionette floats and Tahara Kites.



Gongen Forest Park <F2>
Park deeply surrounded with nature, located at the roots of Mt. Zao



Tahara Castle Ruins <F2 - Detail Map>
The castle was built by Munemitsu Toda in 1480 and called also as "Hiko Castle"



Night view from Mt. Zao (Top 100 Night Views)

